

Reproduced from *Culture and Identity in the Luso-Asian World: Tenacities and Plasticities*, edited by Laura Jarnagin (Singapore: Institute of Southeast Asian Studies, 2012). This version was obtained electronically direct from the publisher on condition that copyright is not infringed. No part of this publication may be reproduced without the prior permission of the Institute of Southeast Asian Studies. Individual articles are available at <http://bookshop.iseas.edu.sg>

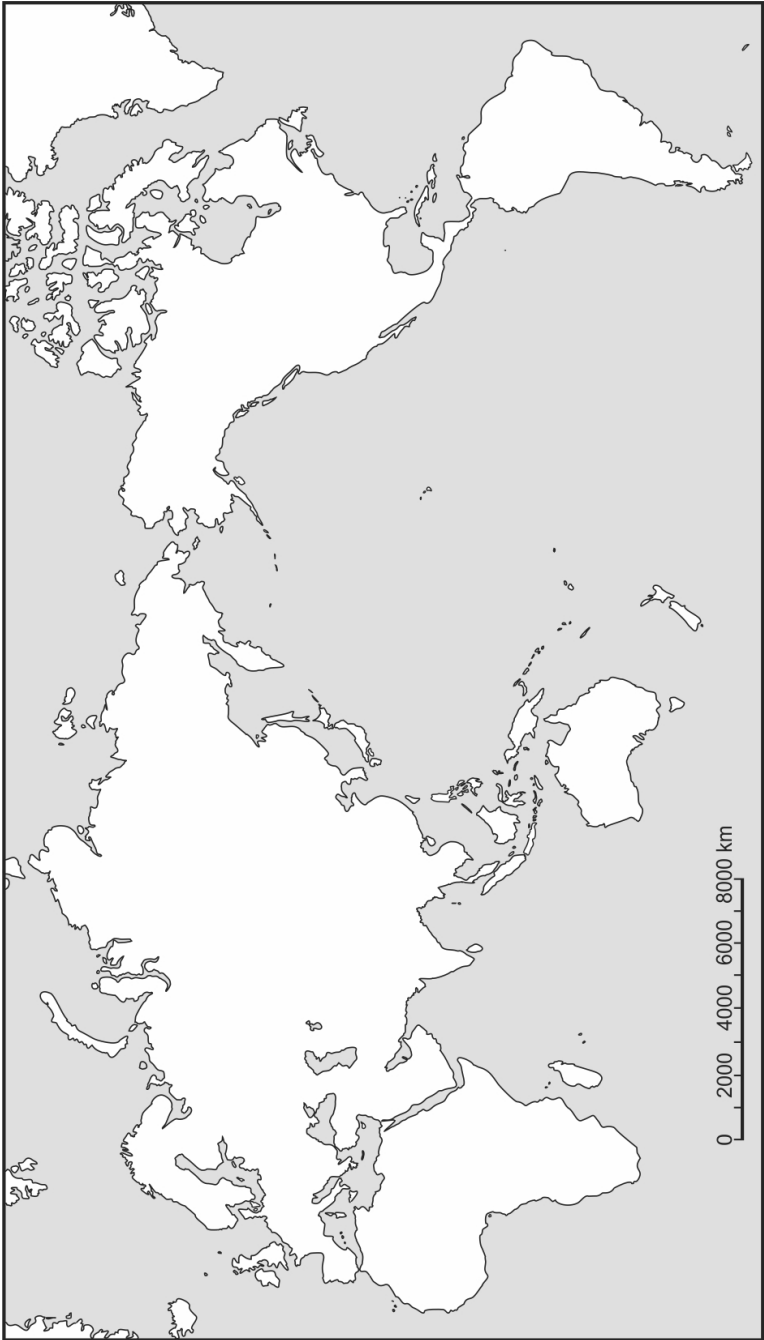
APPENDIX

Maps

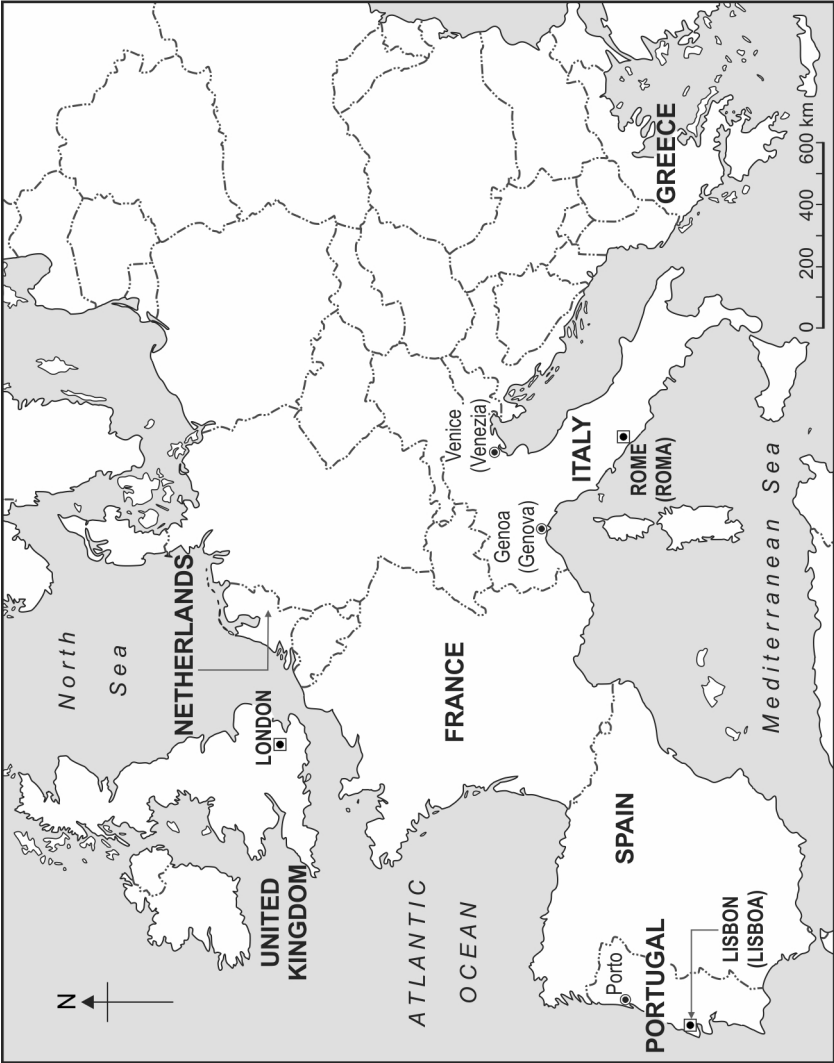
The maps in this appendix show most — but not all — of the geographic locations mentioned in both volumes of this work. A location name that appears in parentheses represents an alternative name, an alternative spelling, or a name used in the historic past. All boundaries are contemporary, not historical.

Legend	
- - - - -	International boundary
- - - - -	State/Provincial boundary
.....	County boundary
■	National capital
●	State/Provincial capital
●	Main city/Town
★	Geographic feature
<i>INDIAN OCEAN</i>	Ocean
<i>Arabian Sea</i>	Sea/Bay

The World



Western Europe and the British Isles



TRADITIONAL PROVINCES AND CONTEMPORARY DISTRICTS OF PORTUGAL: EXPLANATORY NOTE

In 1976, Portugal's traditional provinces were divided into eighteen districts and two autonomous regions (the Azores and Madeira). The list below shows the correspondence between these former provinces, many of which are mentioned in the text, and today's districts.

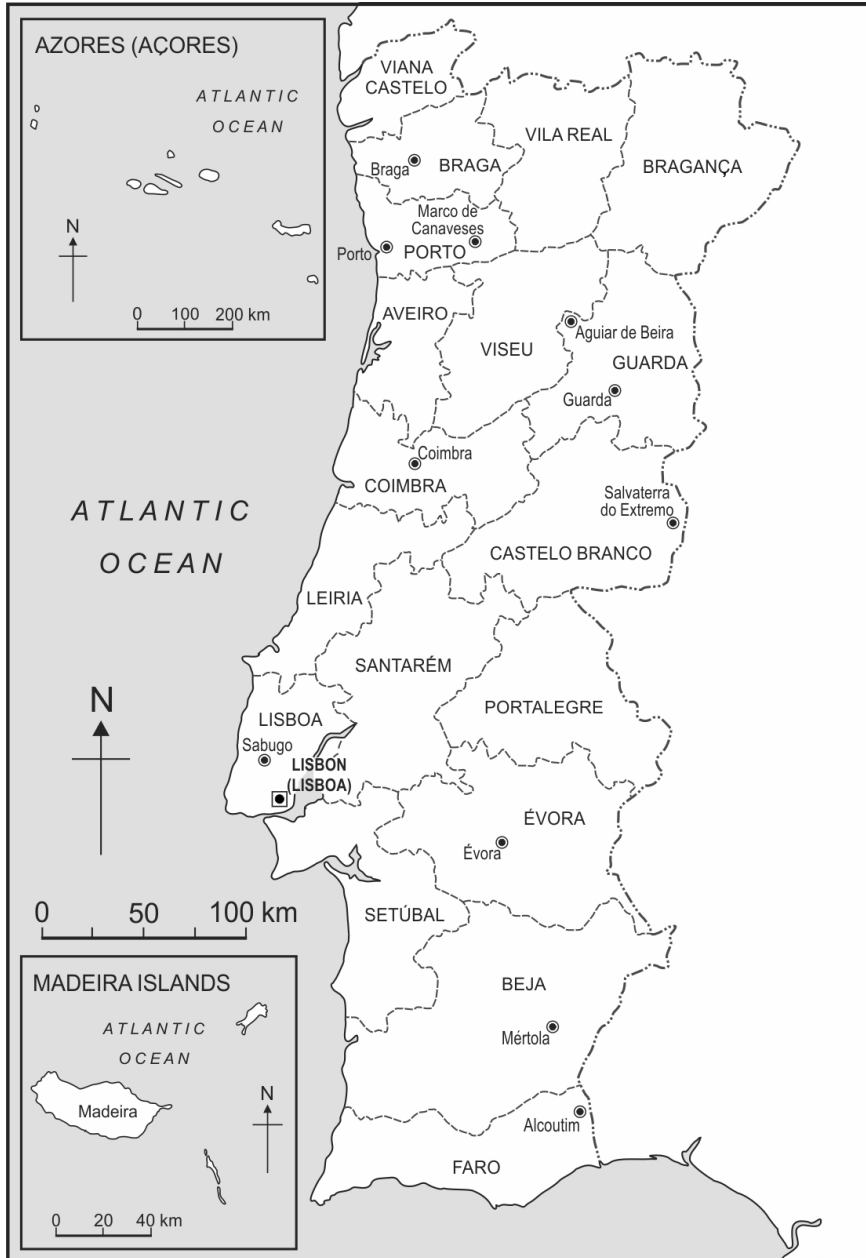
<u>Traditional Provinces</u>	<u>Current Districts</u>
Algarve	Faro
Alentejo	
Baixo Alentejo	Beja; Setúbal [†]
Alto Alentejo	Évora; Portalegre**
Extremadura	Lisboa**, Setúbal [†] ; Leiria [†]
Ribatejo	Santarém**, Lisboa*; Portalegre*
Beira ("The Beiras")	
Beira Litoral	Coimbra**, Leiria [†] ; Aveiro**, Santarém*
Beira Baixa	Castelo Branco; Coimbra*; Santarém*
Beira Alta	Guarda*; Viseu*; Coimbra*
Entre Douro e Minho	
Douro Litoral	Porto; Aveiro*; Viseu*
Minho	Braga; Viana do Castelo
Trás-os-Montes and Alto Douro	Vila Real; Bragança; Guarda*; Viseu**

* A small portion of the district was previously part of the province indicated.

** A large portion of the district was previously part of the province indicated

† About half of the district was previously part of the province indicated.

Portugal



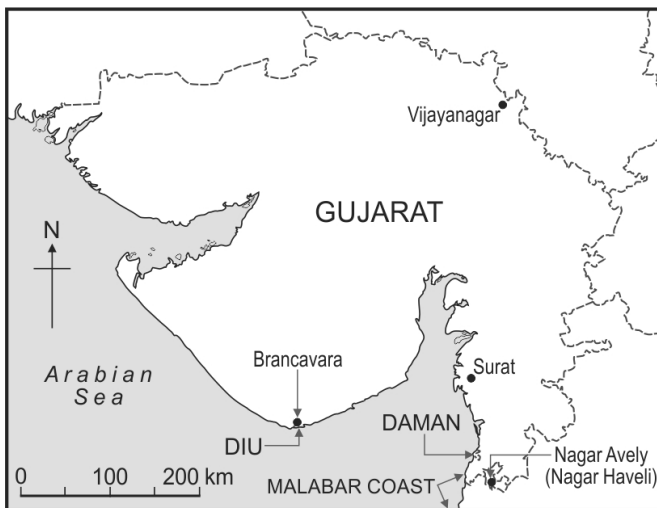
Africa



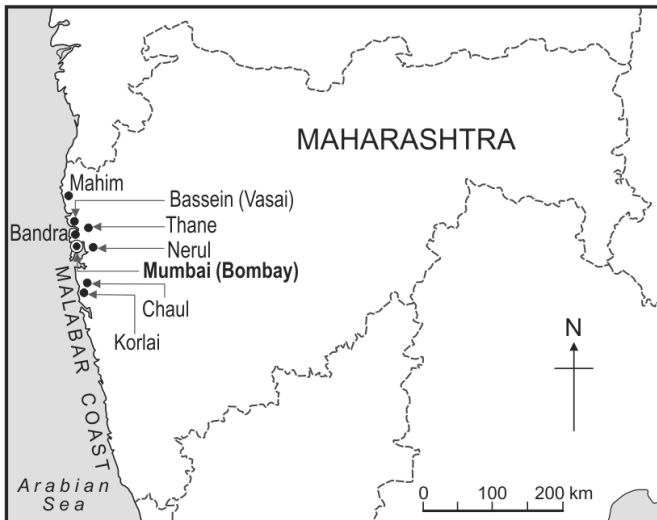
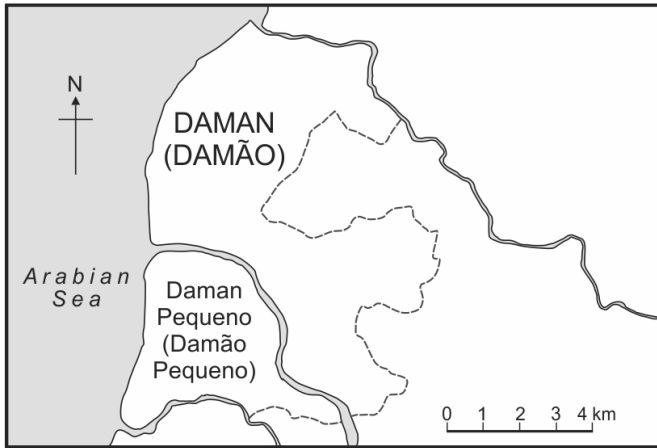
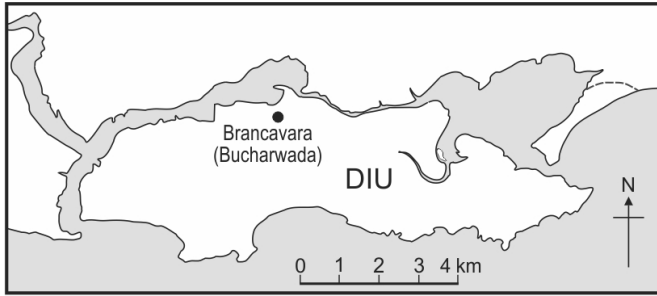
India



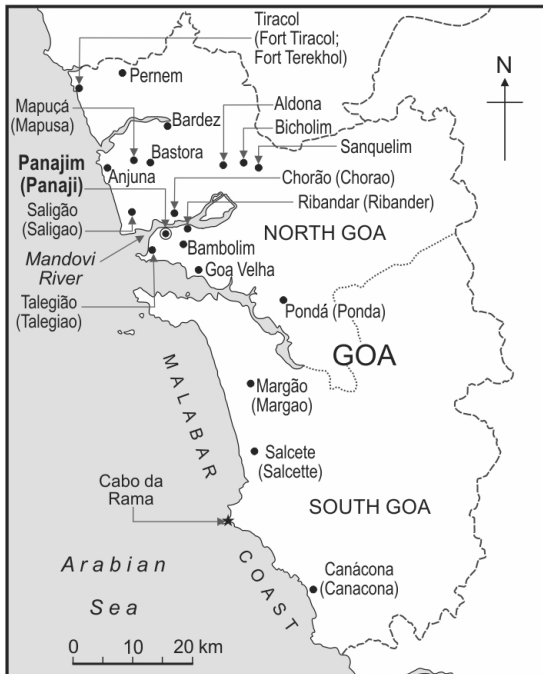
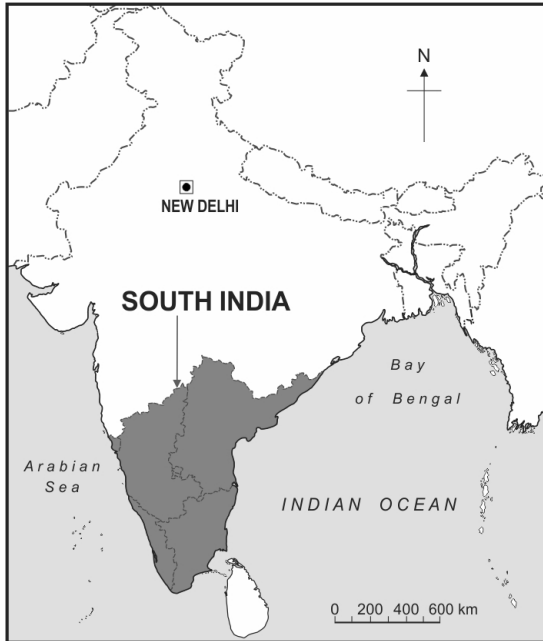
West India



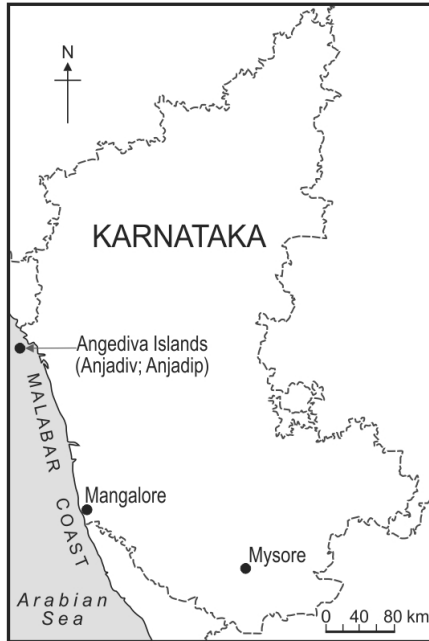
West India, cont'd



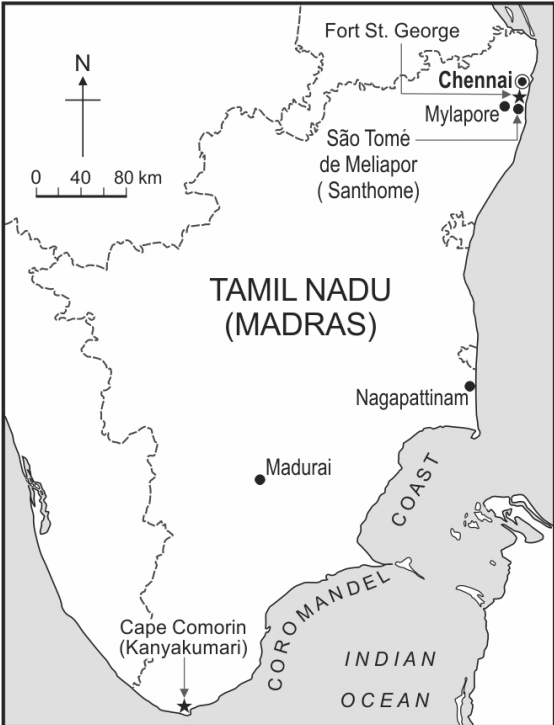
South India



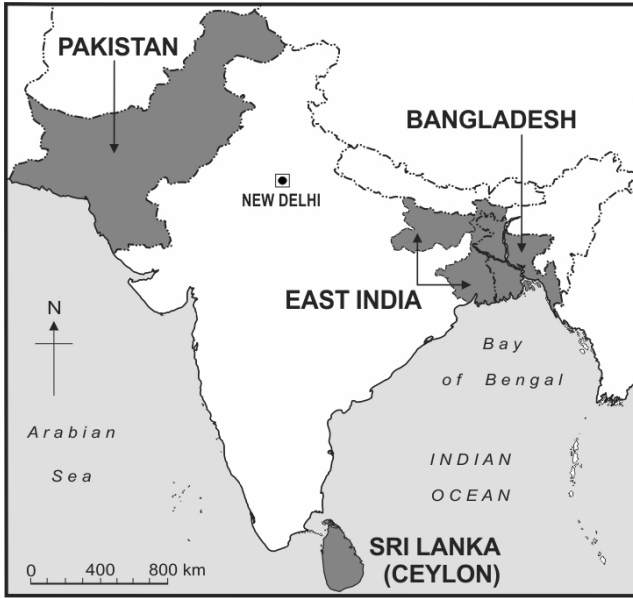
South India, cont'd



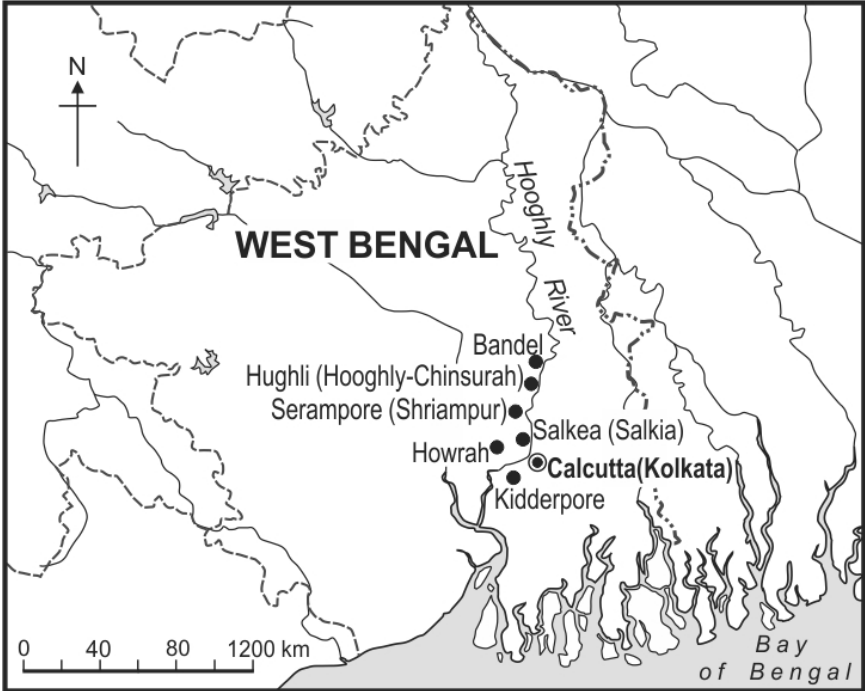
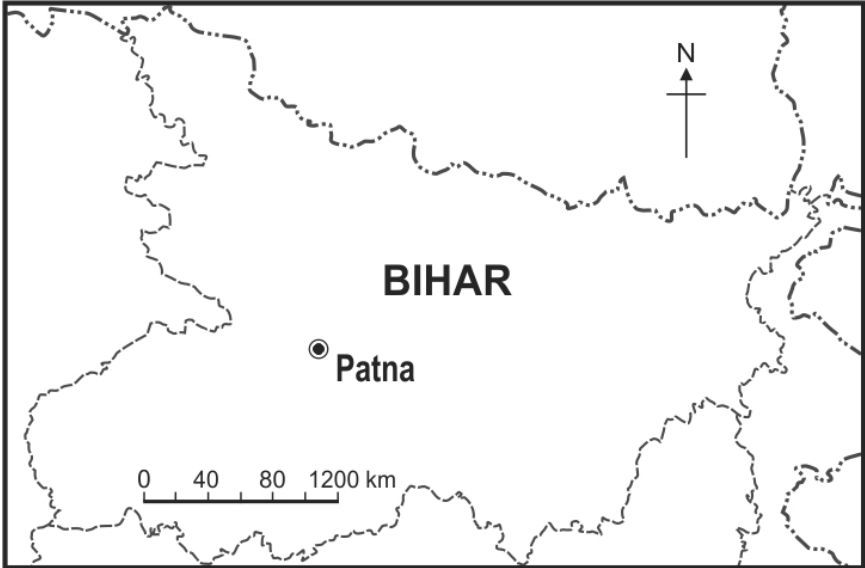
South India, cont'd



South Asia



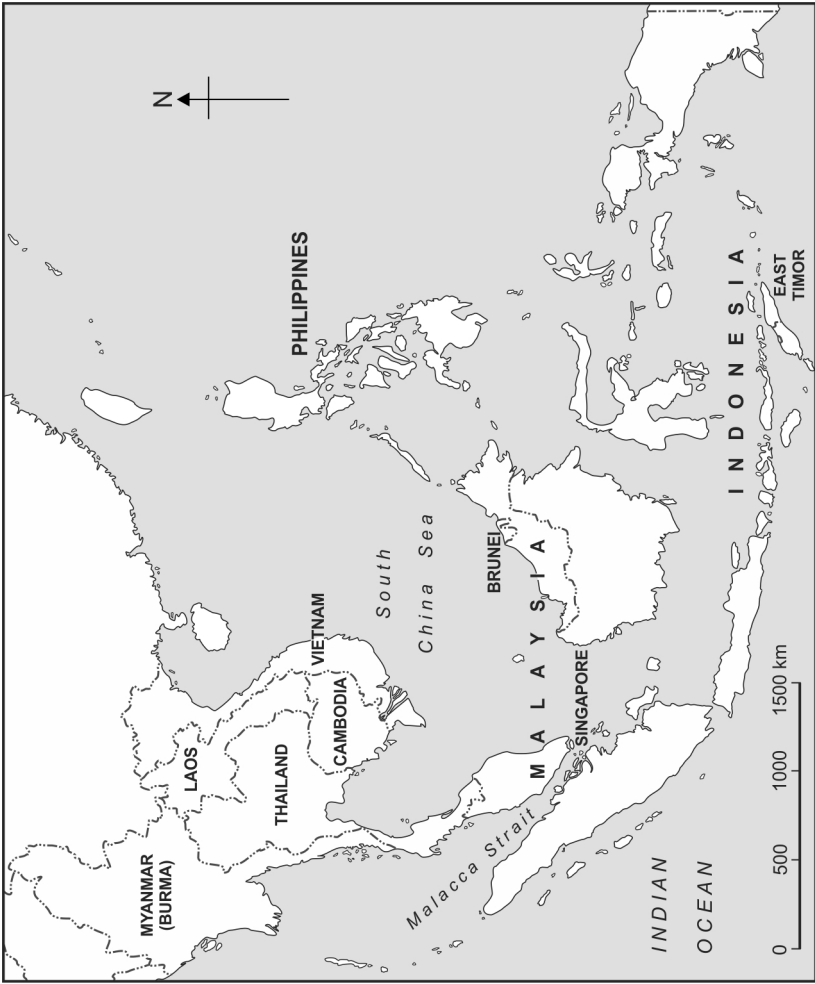
South Asia, cont'd



South Asia, cont'd



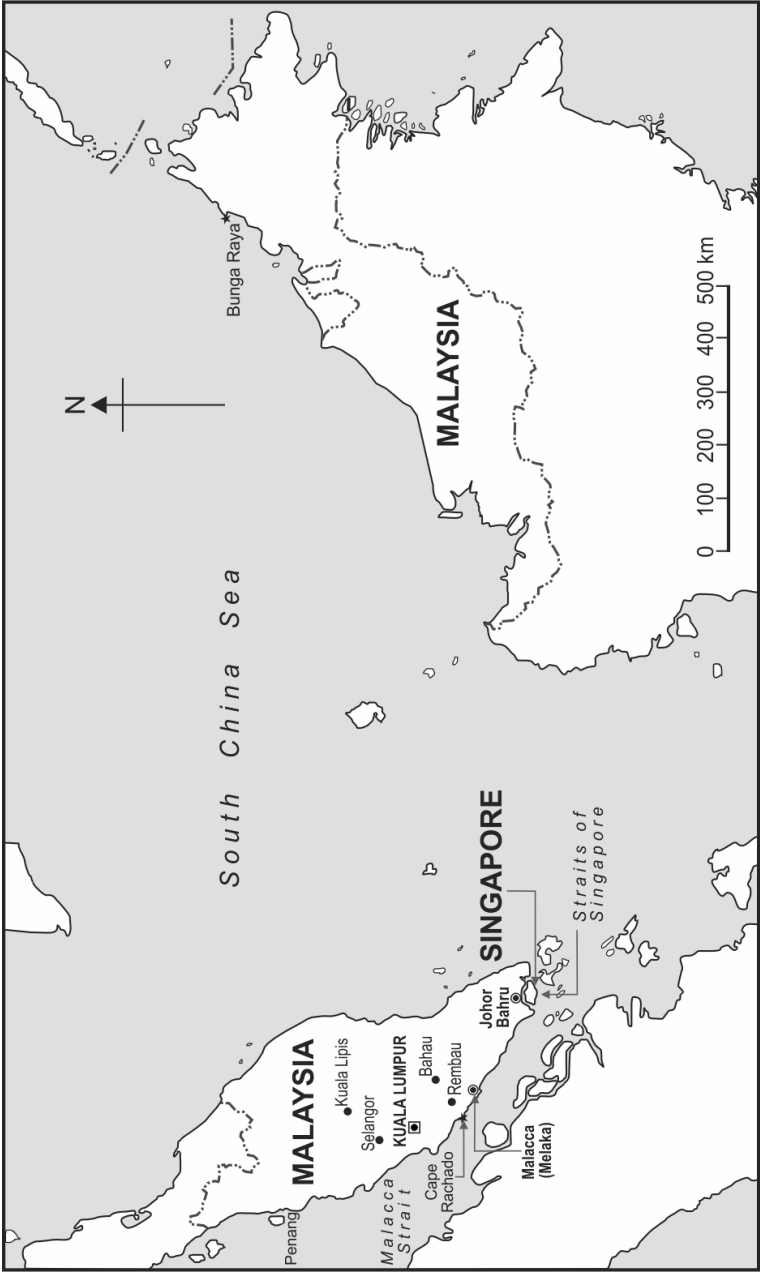
Southeast Asia



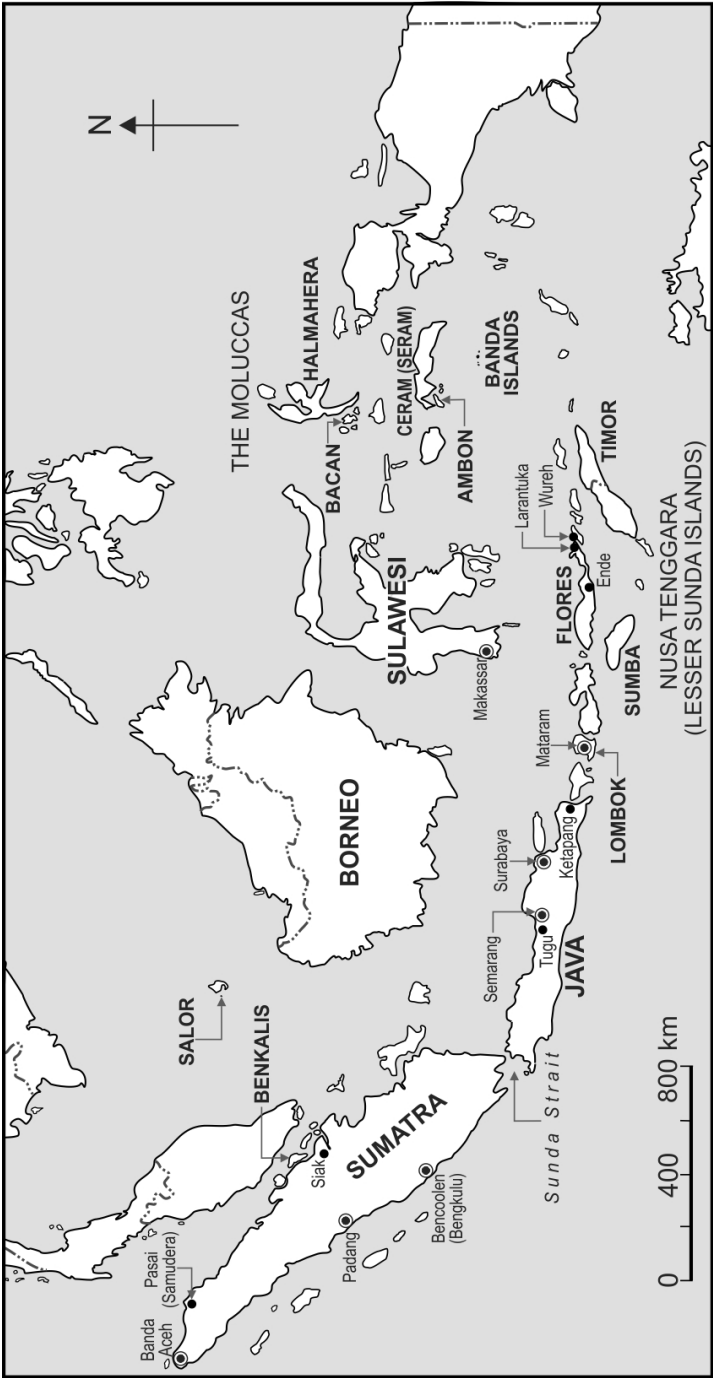
Southeast Asia, cont'd



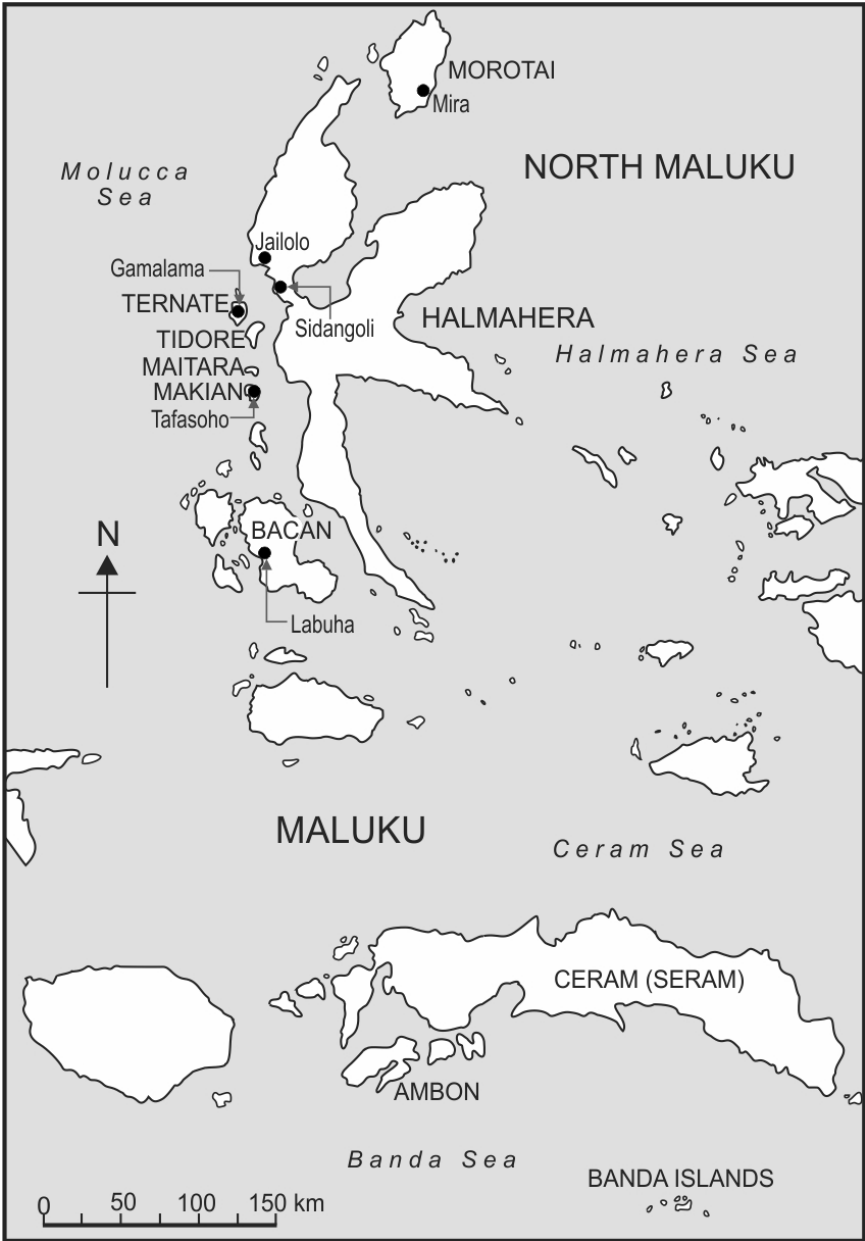
Southeast Asia, cont'd



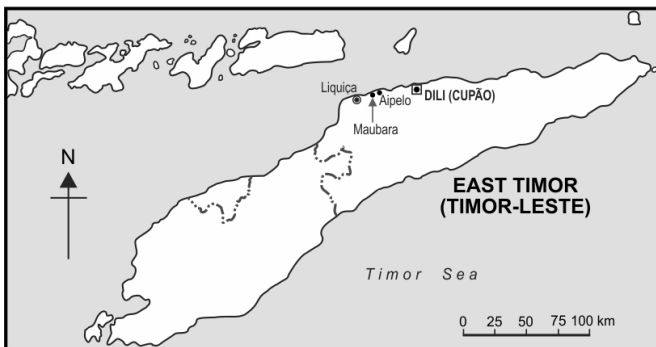
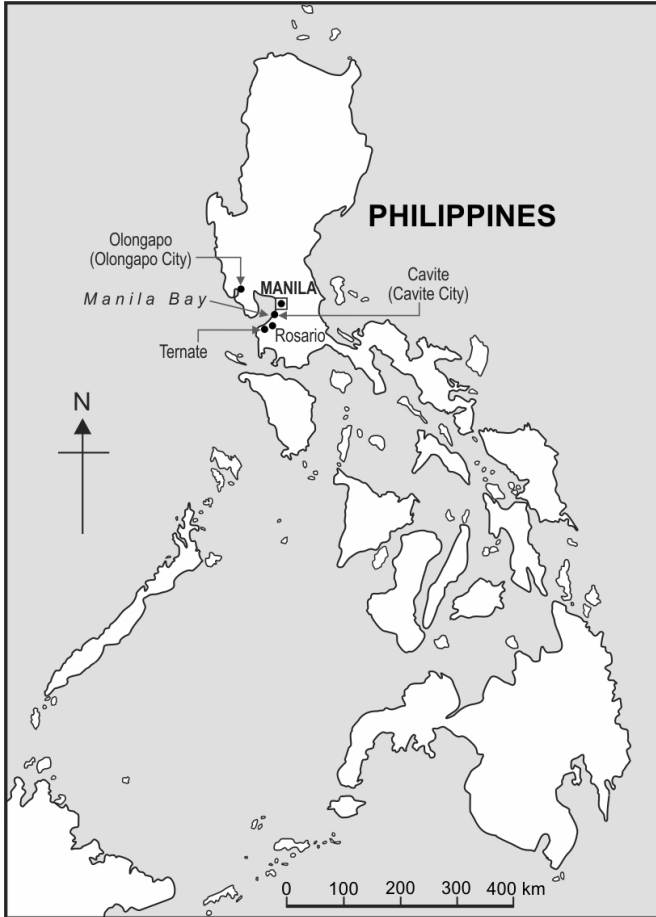
South East Asia, cont'd



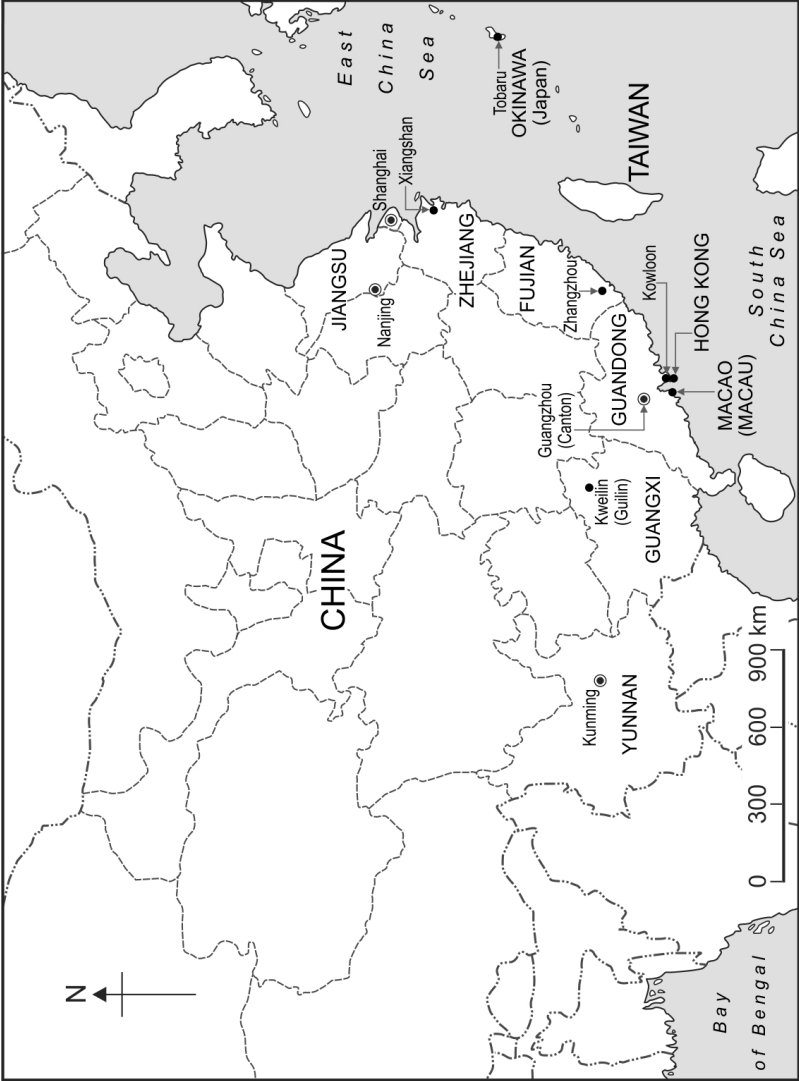
Southeast Asia, cont'd



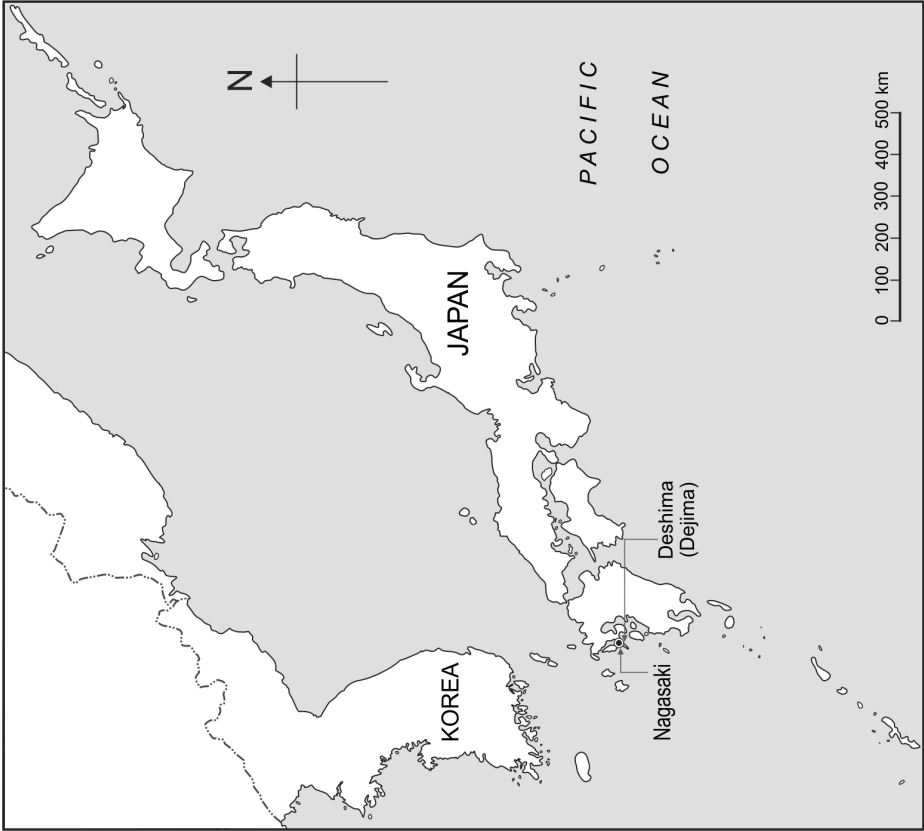
Southeast Asia, cont'd



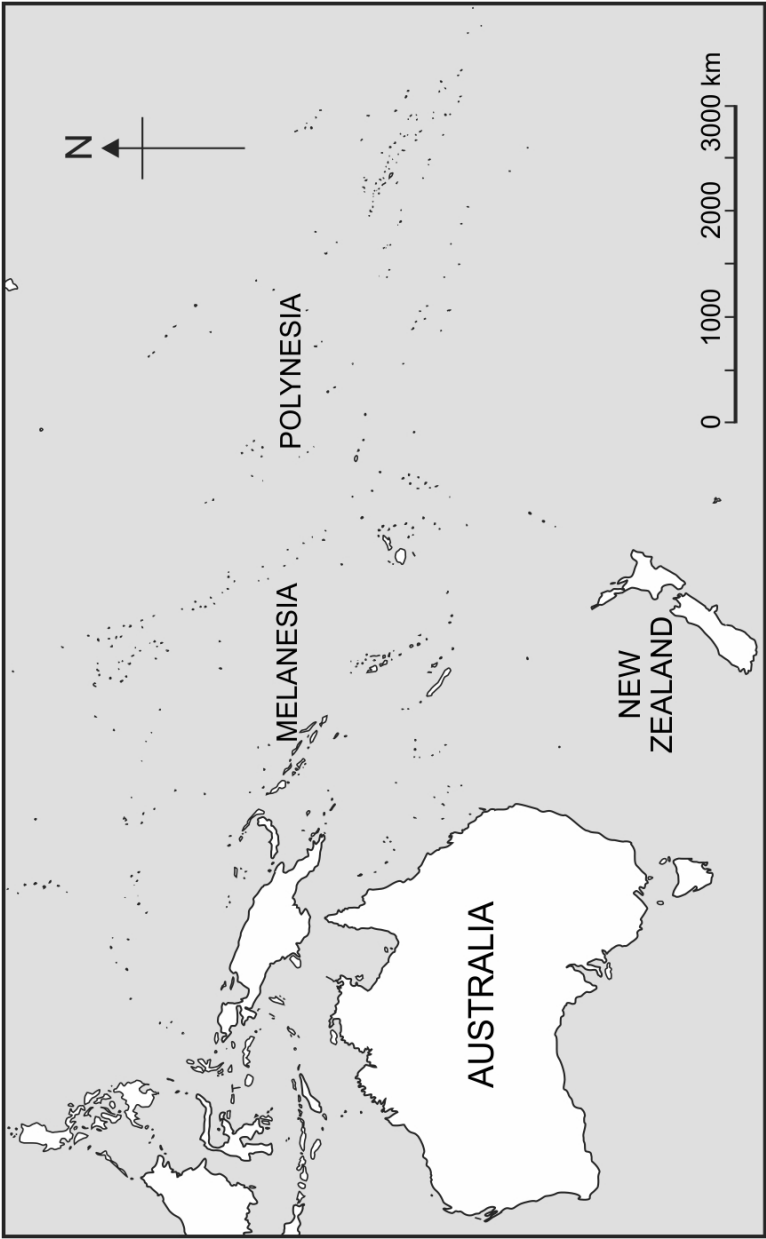
China, Taiwan and Okinawa (Japan)



Japan and Korea



Oceania



The Americas

